



Christel Prudhomme
With help from many others

Christel.Prudhomme@ecmwf.int



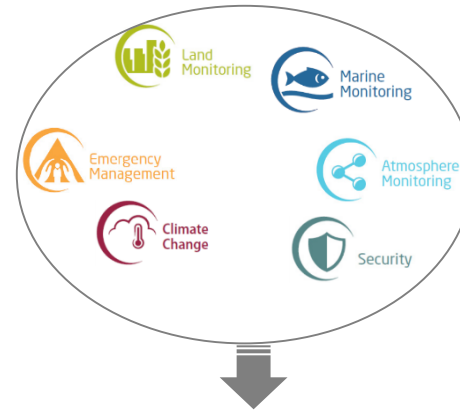
Emergency
Management

Service Overview




6 services use Earth Observation data to deliver ...

Sentinels &
Contributing Satellite
Missions



In-situ
measurements



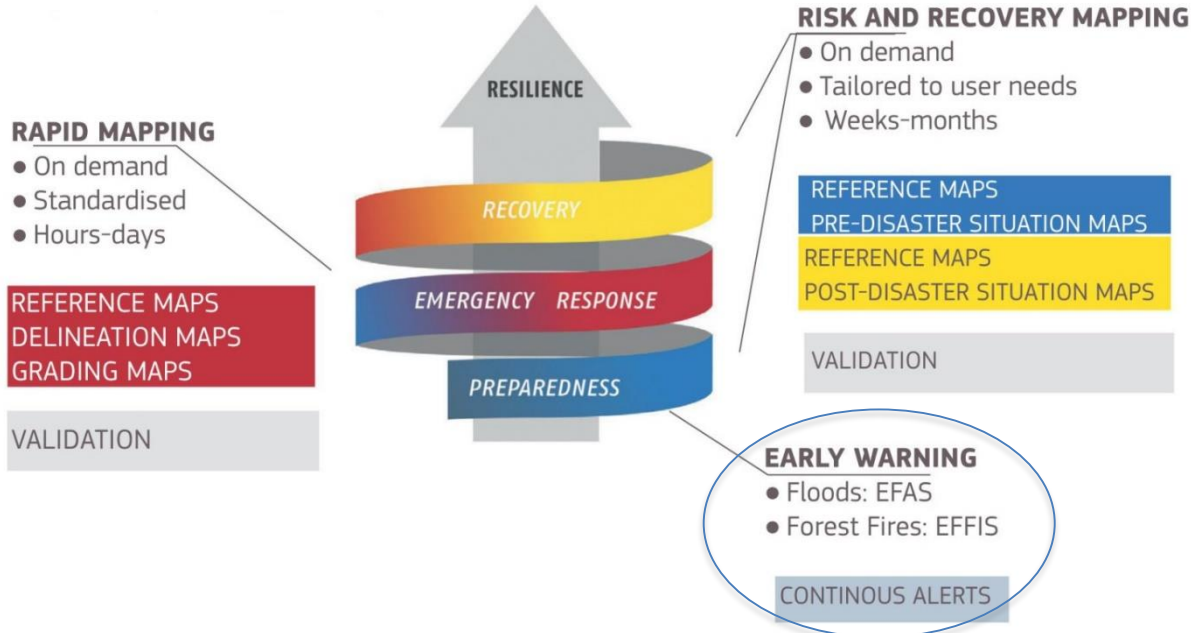
... added value products

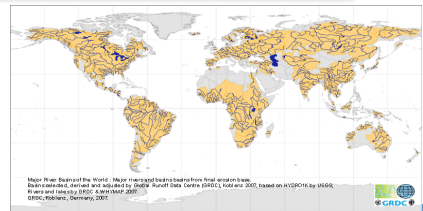
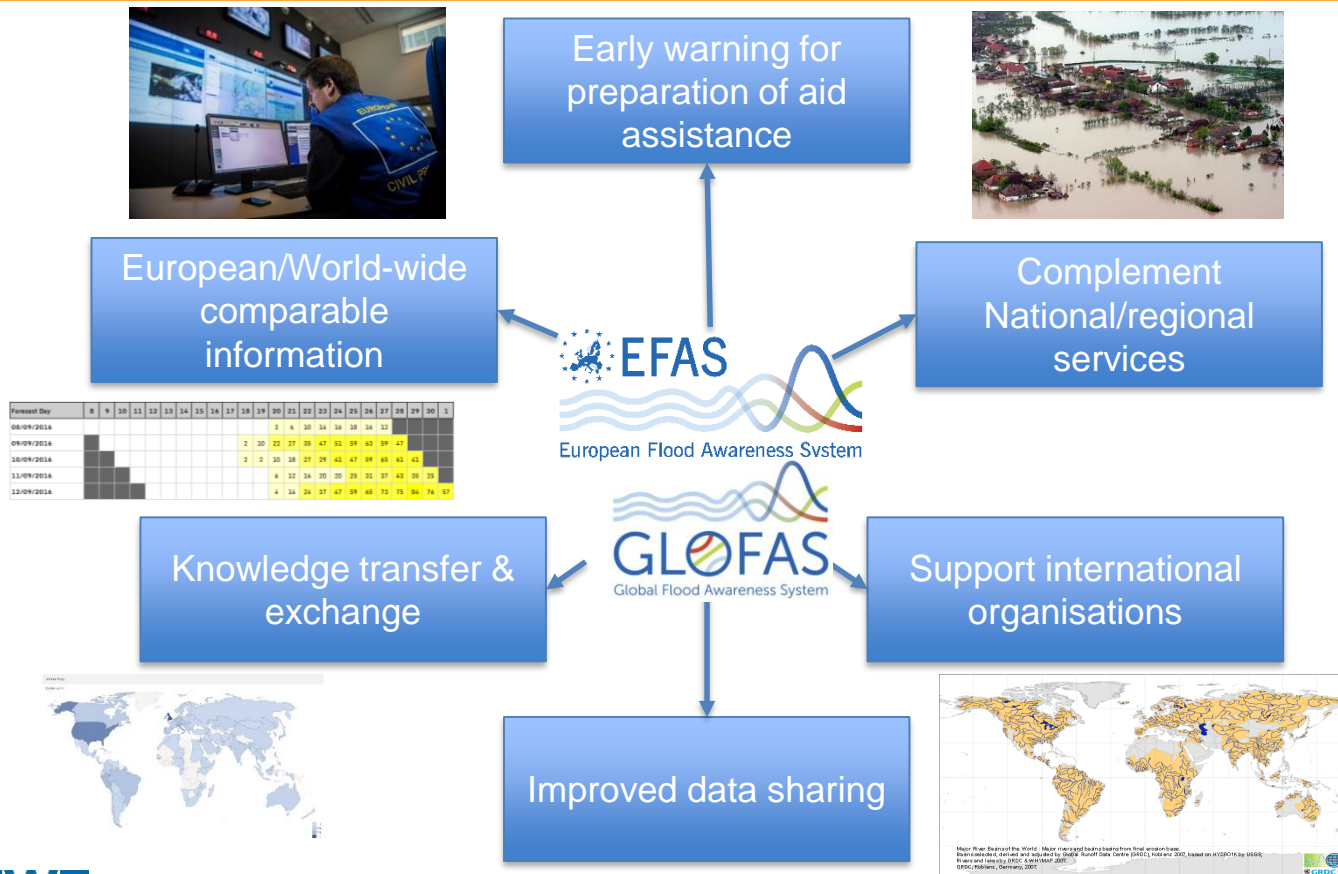


EC Copernicus Emergency Management Service CEMS set-up to “*Provides information for emergency response in relation to different types of disasters as well as prevention, preparedness, response and recovery activities.*”

EFAS, European domain operational since in 2012, pre-operational since 2003

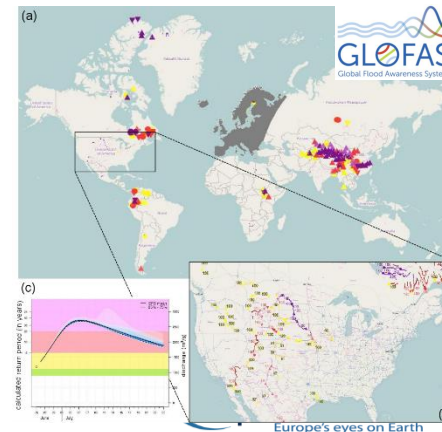
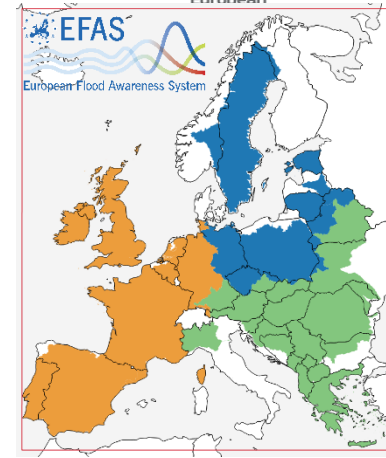
GloFAS, Global domain operational from March 2018, pre-operational since 2011







- Early probabilistic flood warnings (restricted in Europe)
- Transboundary system
- In Europe (EFAS), ~ 70 partners (restricted) who provide:
 - Observations
 - Feedback on warning performance
 - Service delivered by the JRC and 4 centres
- In the world (GloFAS)
 - Over 1600 registered users
 - Special partners providing data
 - Service delivered by JRC and ECMWF





Meteorological
Data Centre

Hydrological
Data Centre

Computational
Centre

Dissemination
Centre

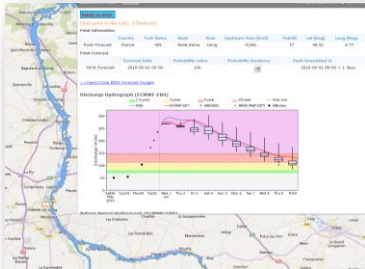


Not directly funded

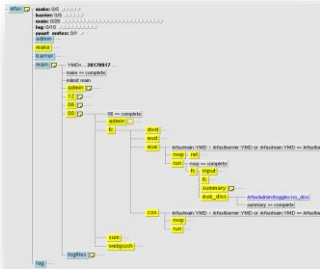




Produce timely probabilistic forecasts



Maintain state-of-the-art production and test systems



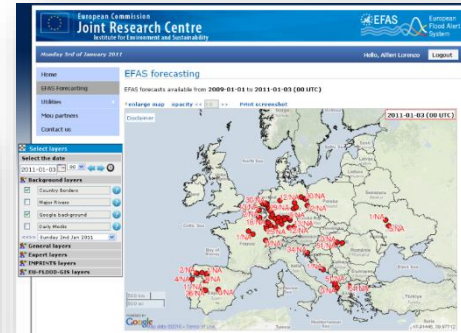
Regularly assess forecasts performance



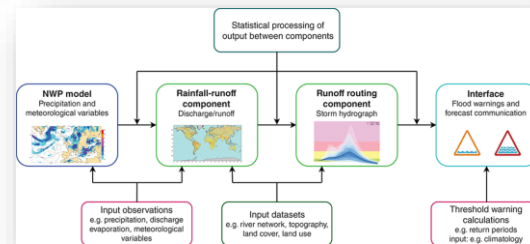
Maintain quality assurance logs

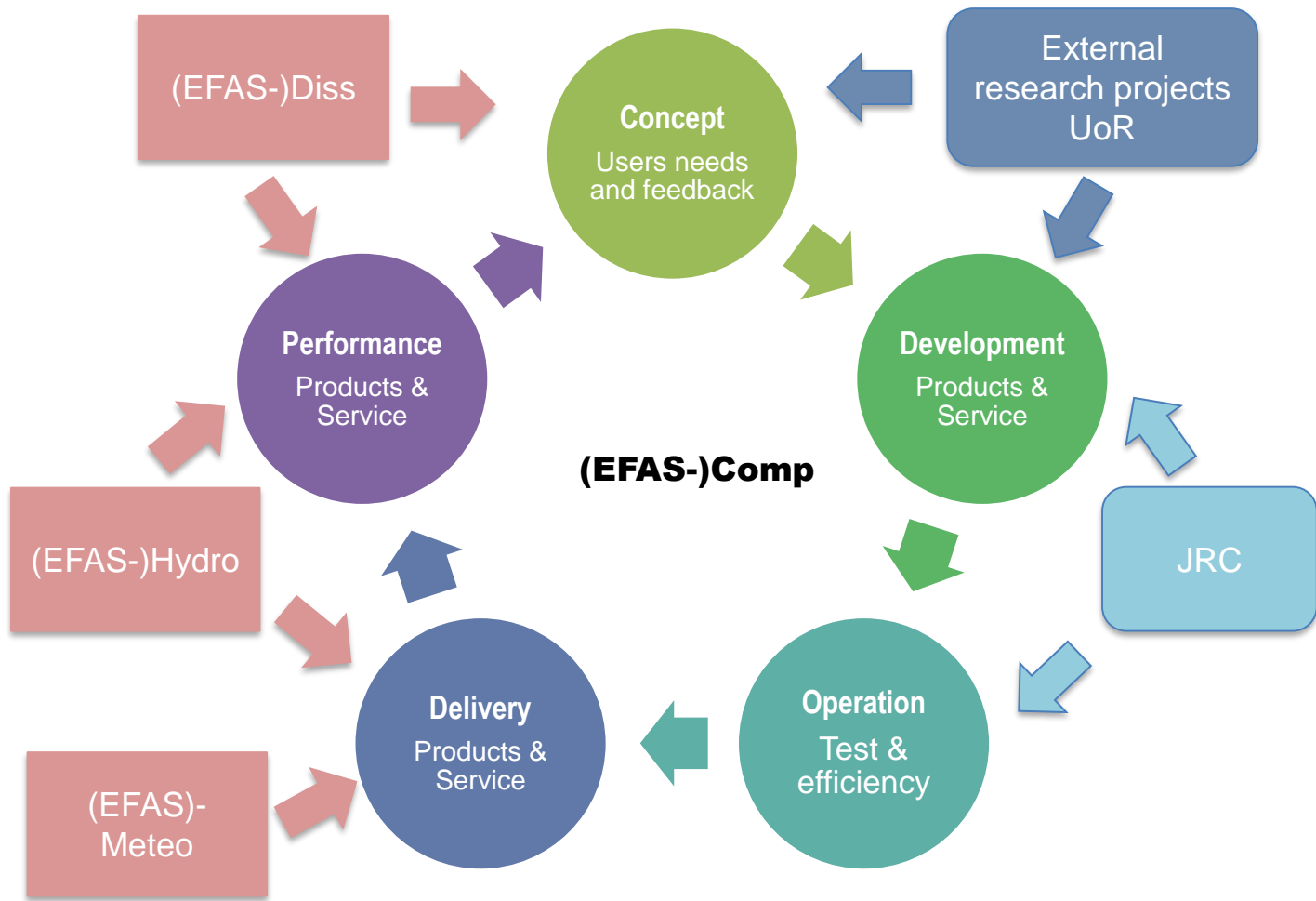


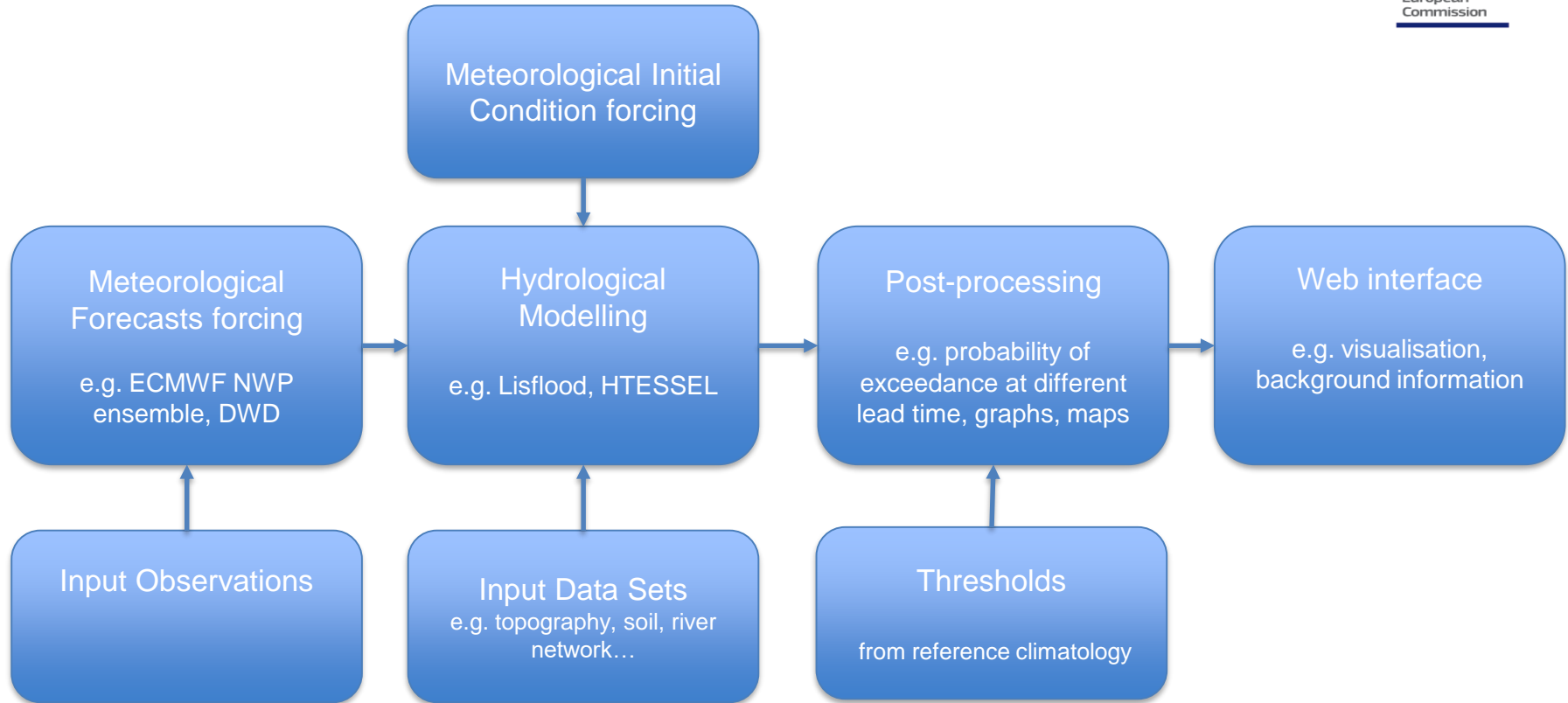
Publish results on web interface accessible 24/7




Develop and assess feasibility of new technics & science







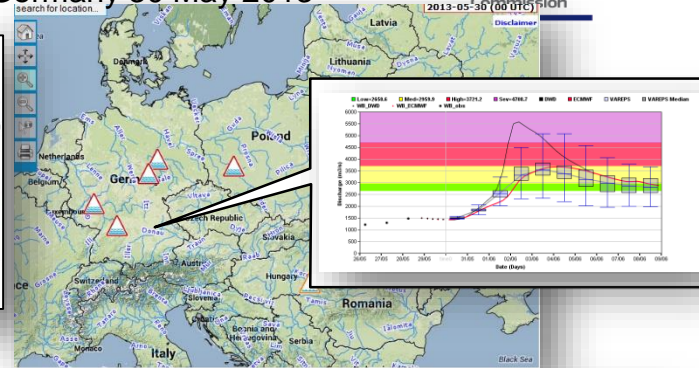




Flood summary layers

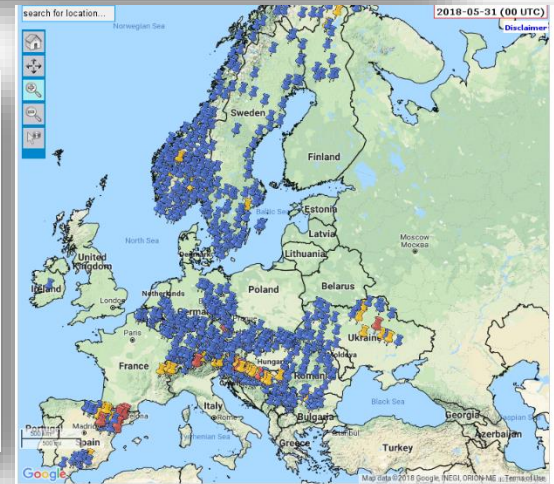
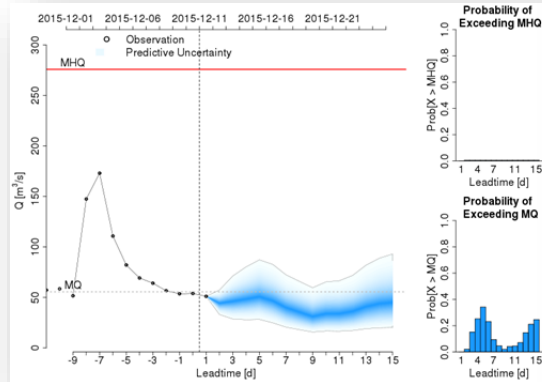
- European coverage; Twice daily up to 15 days
- Different Flood probability
- EFAS active information/ notifications (activated by EFAS duty forecaster)

Donau at Passau, Germany 30 May 2013



Post-processed flood forecasts layers

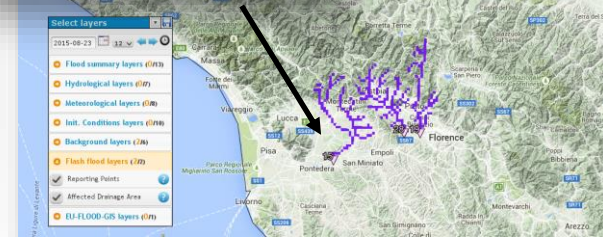
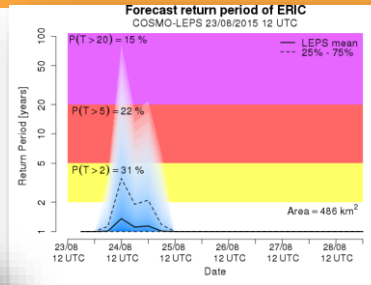
- Over 500 points over Europe; produced twice daily up to 15 days
- Statistical correction where real-time observed discharge is provided





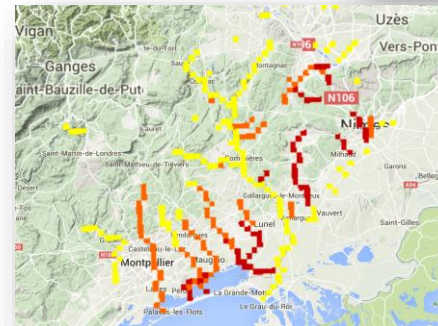
Flash Flood alert layer

- European coverage; Daily up to 5 days
- Probabilistic forecasts for given return periods, affected areas and accumulated runoff
- Catchment size up to 2000km²



Nowcasting layer

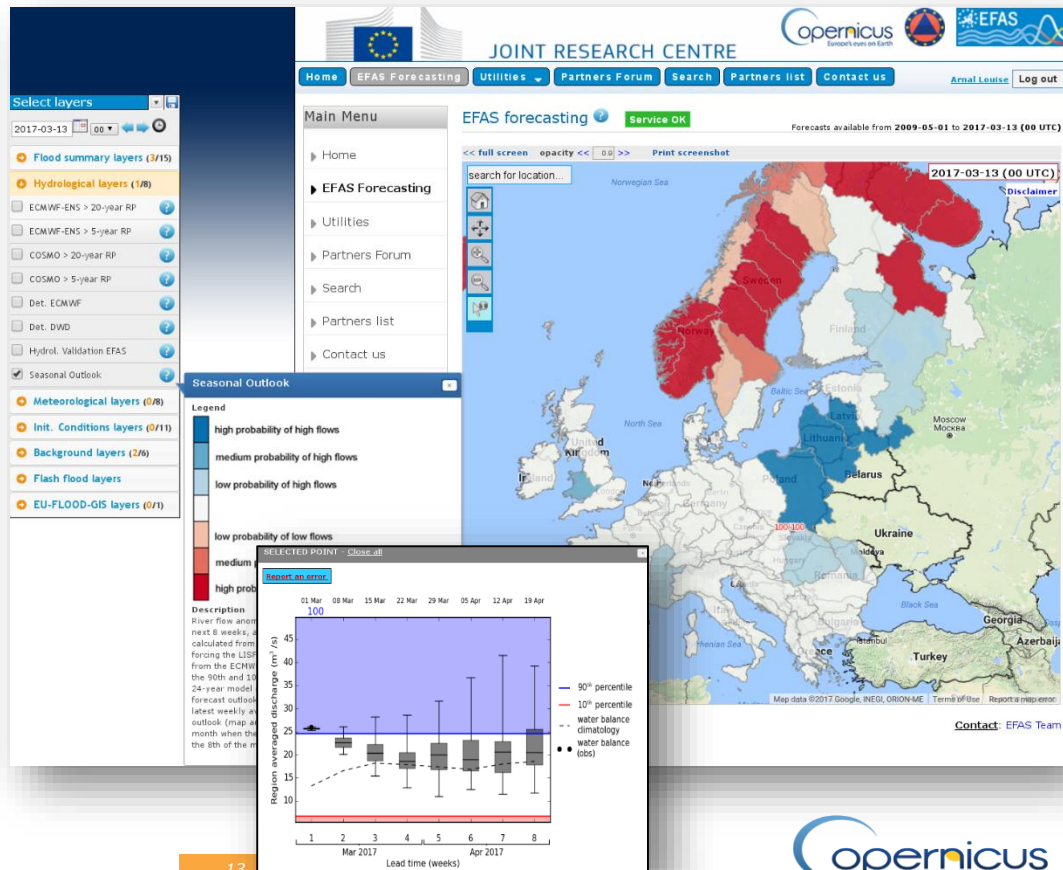
- Opera radar coverage; every 15mn up to 3 hours
- Precipitation field image and flash flood indices on 1-km river network





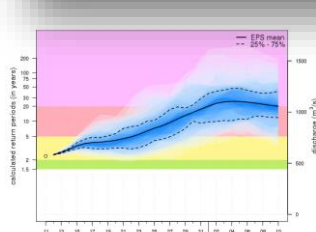
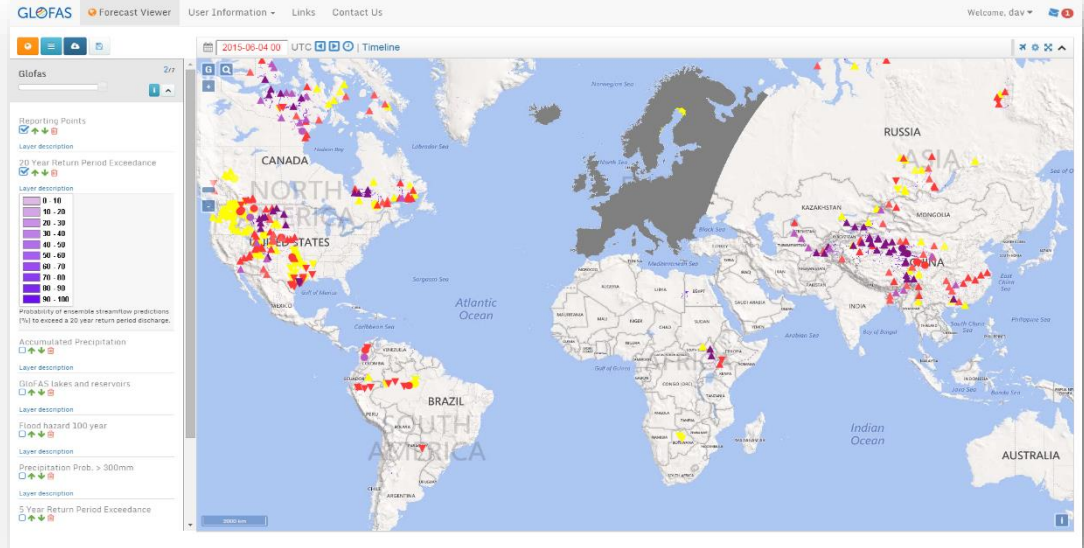
• Seasonal outlook layers

- European coverage, 10th month up to 8 weeks
- Catchment-based probability of high/low flow occurrence
- Weekly averaged hydrographs with ensemble prediction




Flood Forecast Layers

- Worldwide (except Europe); Daily up to 30 days
- Probabilistic forecasts
- Flood reporting points and river network for given return periods
- Flood hydrographs and persistence diagrams
- Static flood hazard maps



Flood hydrographs



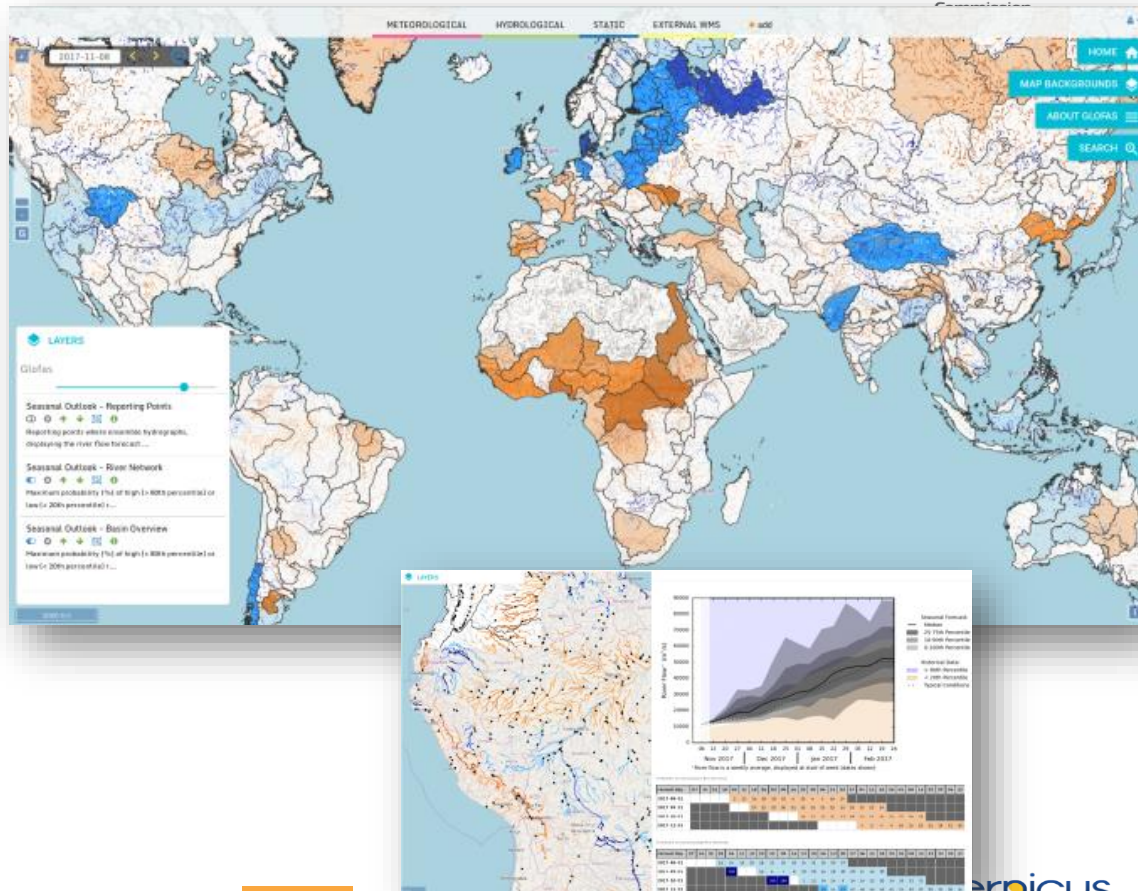
Persistence diagrams



Flood Hazard Maps



- **Seasonal Outlook Layers**
 - Worldwide (except Europe); Monthly up to 4 months
 - Catchment-based averages and river networks probability of high/low flow occurrence
 - Weekly averaged hydrographs and persistence diagrams

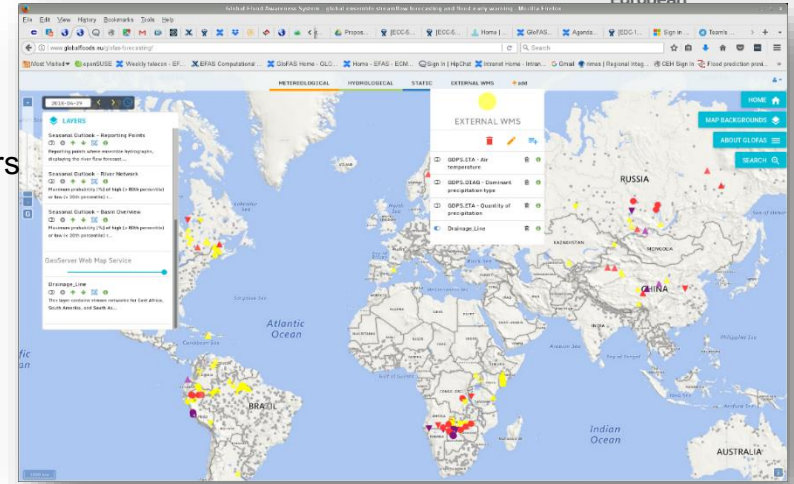




- Web Interface
 - Forecast viewer for registered users (for all GloFAS; eligible partners EFAS)
 - Quick overview of hydro-meteorological outlooks, multiple layers
 - Search and zoom on locations
 - External Web Mapping Services for users to import additional layers to viewer
 - Background information, use case and video tutorials
 - In-focus news and twitter feeds

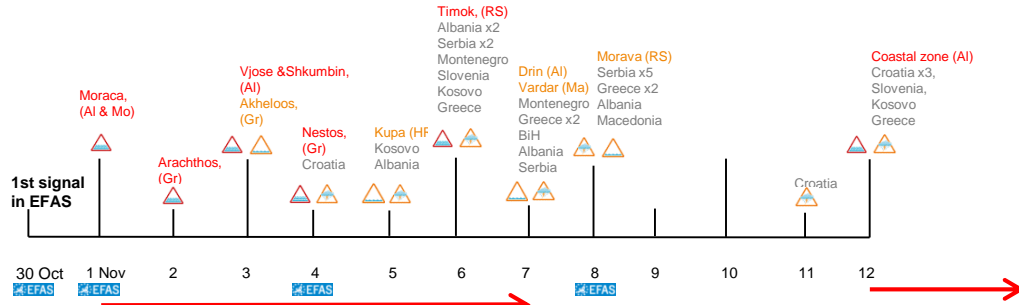
<https://www.efas.eu>
www.globalfloods.eu

- Data Access
 - Real-time forecasts, climatology, past-forecasts (all GloFAS; eligible partners EFAS)
 - On-demand ftp service
 - Soon into ECMWF MARS archive





EFAS in action: Balkan Floods 8-14 Nov 2016



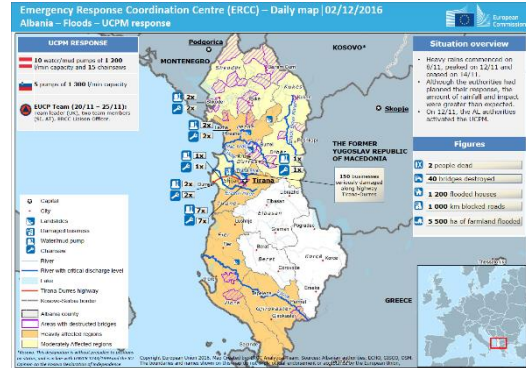
- Formal Flood Notification
- Informal Flood Notification
- Flash Flood Notification

8 Formal Notifications (Albania, Greece, Montenegro, Serbia)

5 Informal Notifications (Albania, Croatia, Greece, Macedonia, Serbia)

13 Flash flood Notifications (Albania, Bosnia&Hercegovina, Croatia, Greece, Kosovo, Macedonia, Montenegro, Serbia, Slovenia)

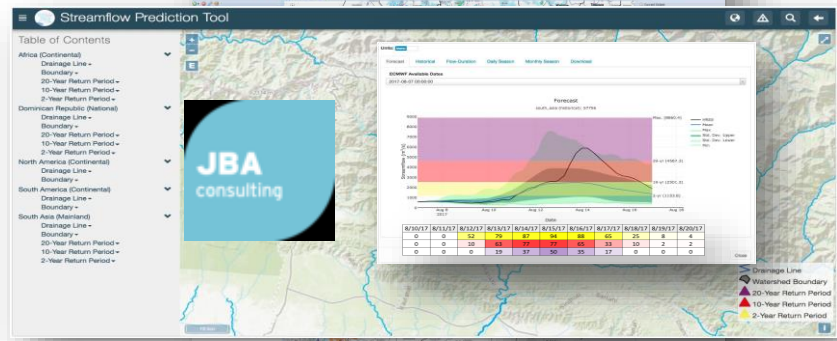
- Timok, (RS)**
Albania x2
Serbia x2
Montenegro
- Morava (RS)**
Serbia x5
Greece x2
Albania
Macedonia
- Coastal zone (Al)**
Croatia x3,
Slovenia,
Kosovo
Greece
- Vjose & Shkumbin, (Al)**
Akheloos, (Gr)
- Arachthos, (Gr)**
- Nestos, (Gr)**
Croatia
- Kupa (HF)**
Kosovo
Albania
- Drin (Al)**
Vardar (Ma)
- Morava (RS)**





- Automatic ftp feeds for selected reporting points
 - Red Cross Red Crescent Climate Centre
 - Centro Nacional de Monitoramento e Alertas de Desastres Naturais (Brazil)
 - Flood Forecasting Centre of Bangladesh
 - UCAR (201 stations across Asia)
 - JBA consulting (India / Brahmaputra)
- Afghanistan Spatial Data Centre / IMMAP
 - GloFAS forecasts included in flood forecast layers
- US Army Engineer Research and Development Centre
 - Locally downscaled forecasts
- Thethys Streamflow Forecast Platform
 - Locally downscaled forecasts
 - Products available through WMS

Organisation	org_acronym	2016	2017	2018	Grand Tot
University - California	EDU-CALU	21	2905	465	3391
University of Pennsylvania					
Information Management and Mine Action Programs	iMMAP	563	2323	567	3453
University - Kabul University	EDU-KU		1723	32	1755
Ministry of Urban Development and Housing	MUDH		1174	55	1229
Save the Children Federation International	SCI	5	1027	31	1063
Afghanistan National Disaster Management Authority	ANDMA	200	950	2332	3482
University - Kabul Polytechnic University	EDU-KPU	75	861	303	1239
World Food Program	WFP	11	772	79	862
University	EDU-UNI		411		411
Ministry of Rural Rehabilitation and Development	MRRD	5	226	17	248
Private	Private	1	200	85	286
Danish Committee for Aid to Afghan Refugees	DACAAR		199	4	203
International Organization for Migration	IOM	5	189	667	861
coordination of Afghan relief	CoAR	8	170	40	218
Aga Khan Agency for Habitat				6	174
United Nations Human Settlements				95	260
International Medical Corps				29	231
Shelter For Life International				73	221
Afghan Social Welfare Development					128
Caritas Germany				110	236
Afghan Red Crescent Society				23	182





GloFAS Capacity Building – Peru case study



- Working alongside the ‘Forecast-based Financing’ Pilot Project team
 - Based in the Peruvian Red Cross Office
- Flood Forecasting in North Peru is high priority because of El Niño
- Capacity building & GloFAS training with SENAMHI hydrologists
(the Peruvian meteorological and hydrological agency)
- Setting up Standard Operating Procedures for actions based on a forecast
- GloFAS forecasts will be used as a trigger for early action from the Red Cross in Bajo Piura, a highly vulnerable district on the River Piura





- Annual EFAS partners meetings
- GloFAS co-developments e.g. Reading University (UK), RIMES (South East Asia), Cemaden (Brazil)
- Community of Users Workshops



GLOFAS
Global Flood Awareness System

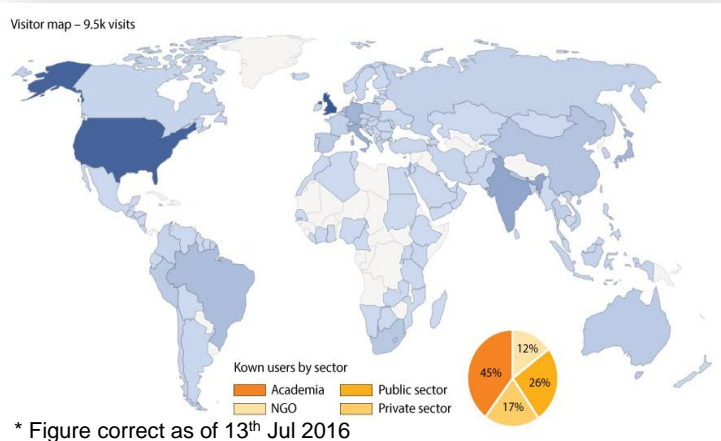
**Workshop:
Hydrological services for Business**

8-9 May 2018, Reading, UK

In a global economy and interconnected world, local hazards can have **global impacts on business**, including **service disruption** (supply, production and distribution), **variable expenditure** (commodity price, damage costs, premiums) and changes in **market value** (production and demand).

This is a **unique opportunity** for global businesses to meet the Global Flood Awareness System (**GloFAS**) development team and **influence** the future shape of its **hydrological services and forecasting products**.

Images: © Roy Johnson/istockphoto/Thinkstock; ianwales/istockphoto/Thinkstock; Earl Spencer/istockphoto/Thinkstock; Creative Ventures/istockphoto/Thinkstock; iStockphoto/Thinkstock





Thank you

Christel.Prudhomme@ecmwf.int